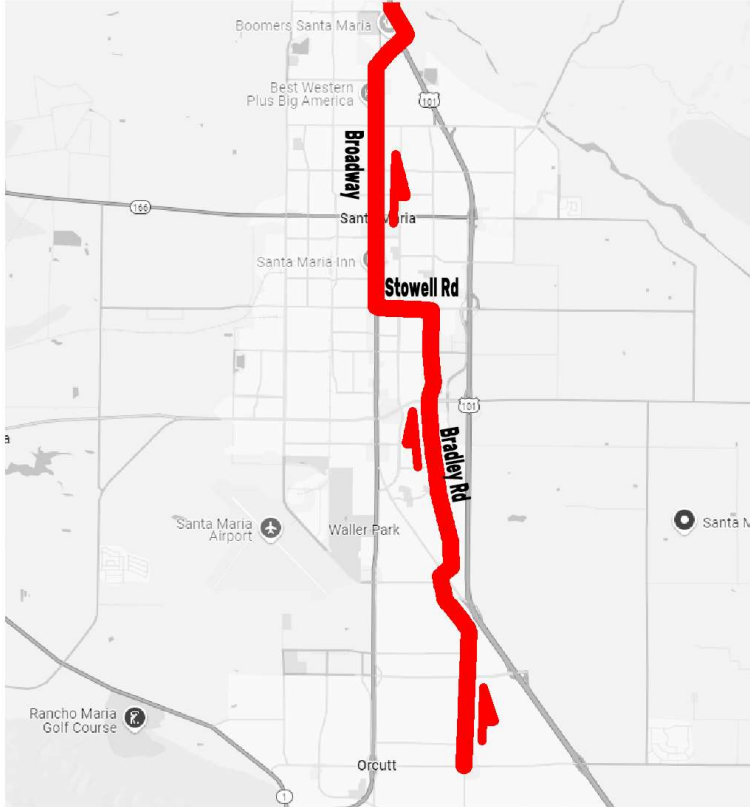


**JAN 4 2024**  
**ROLLING AT 11:30AM**

**STARTING LOCATION:**  
**Oak Knolls Shopping Center**  
**4852 S. Bradley Road, Santa Maria**



## **SANTA MARIA**

**RIGHT Bradley Rd (3.4 Miles)**  
**ROUND-A-BOUT** Keep heading north  
through both roundabouts  
**SLOW DOWN & CATCH UP**  
**LEFT Stowell Rd (2.1 Miles)**  
**RIGHT Broadway (0.9 Miles)**  
**MERGE 101 N Hwy (3 Miles)**

**SLOW DOWN & CATCH UP**



## **ARROYO GRANDE/GROVER BEACH/PISMO BEACH**

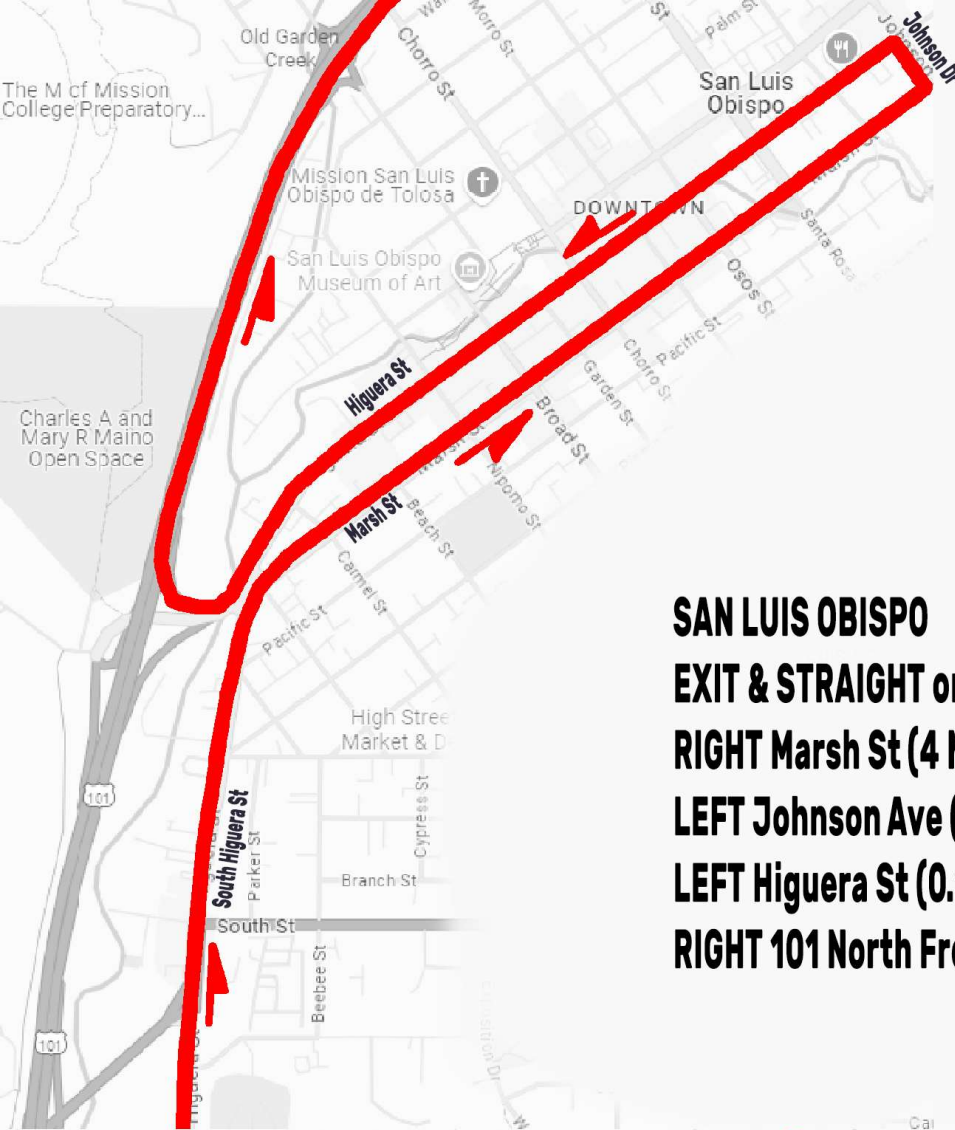
**EXIT Traffic Way (13 Miles)**  
**LEFT Grand Ave (0.5 Miles)**  
**RIGHT Dolliver St, Pacific Coast Hwy (2.2 Miles)**  
**LEFT Price St (Turns Into Shell Beach) (1.9 Miles)**  
**RIGHT Avila Beach Dr (4.2 Miles)**  
**LEFT 101 North Freeway**

**SLOW DOWN & CATCH UP**

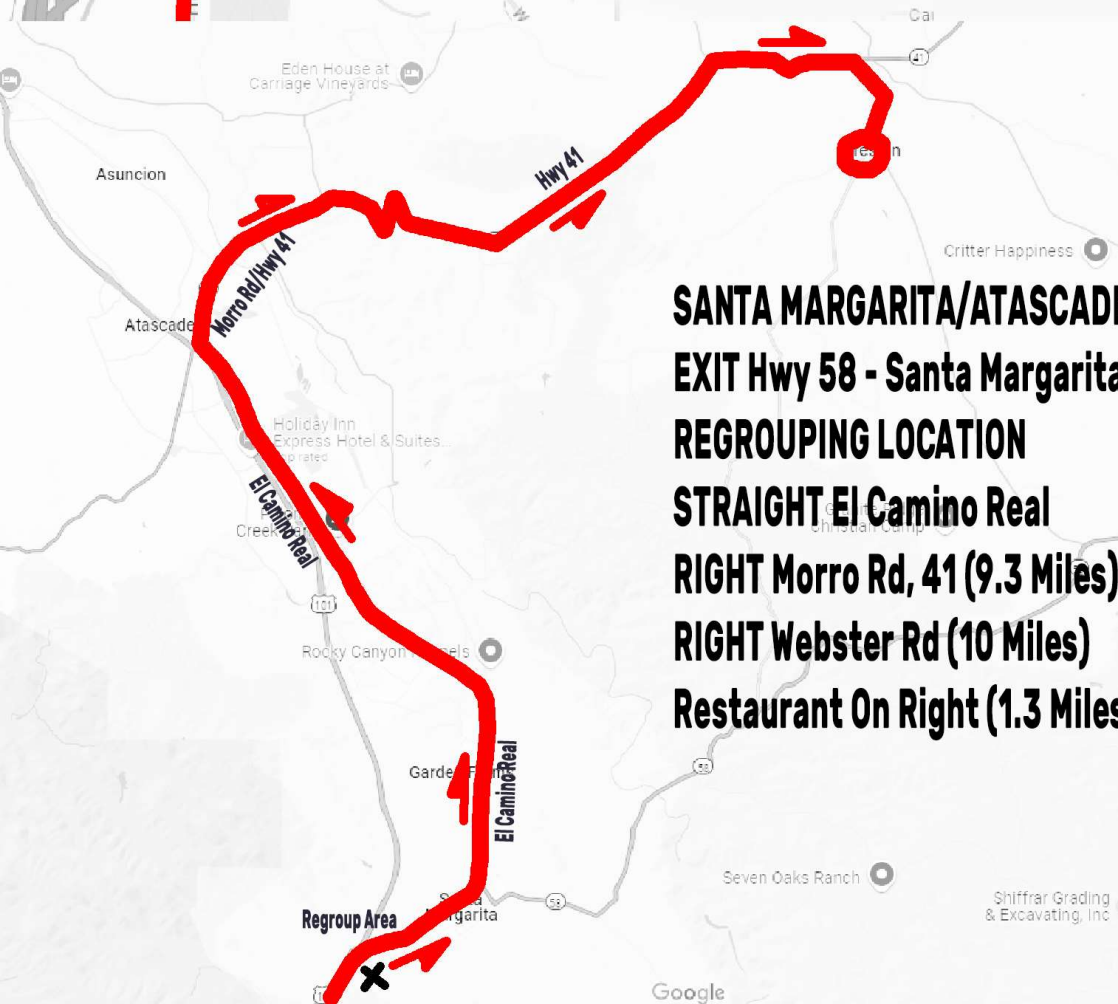




**STAY IN TOUCH WITH THE MAGA CRUISE  
USING THE ZELLO WALKIE TALKIE APP  
AND VIEW THE MAP AND DIRECTIONS ON  
YOUR PHONE OR TABLET  
PASSWORD: Trumpwon! (Capital "T", no spaces)**



**SAN LUIS OBISPO  
EXIT & STRAIGHT on Higuera St (3.2 Miles)  
RIGHT Marsh St (4 Miles)  
LEFT Johnson Ave (1 Mile)  
LEFT Higuera St (0.1 Mile)  
RIGHT 101 North Freeway At Marsh St (1 Mile)**



**SANTA MARGARITA/ATASCADERO/CRESTON  
EXIT Hwy 58 - Santa Margarita (10 Miles)  
REGROUPING LOCATION  
STRAIGHT El Camino Real  
RIGHT Morro Rd, 41 (9.3 Miles)  
RIGHT Webster Rd (10 Miles)  
Restaurant On Right (1.3 Miles)**

**ENDING LOCATION:  
The Loading Chute  
6350 Webster Rd Creston**